

30 MILE ROUTE: WHITE MARKINGS

(Actual Miles 32.94)

POLICE ESCORT WILL ESCORT CYCLISTS OUT OF TOWN -DO NOT PASS.

FOLLOW ALL STANDARD TRAFFIC LAWS - CALL 911 FOR MEDICAL EMERGENCIES.

EVENT CONTACT: 864-430-4550

FOLLOW ALL WHITE ROAD MARKINGS - ALL TURNS ARE MARKED.

ENJOY THE RIDE

DIRECTIONS:

***Mile Mar DIRECTIONS**

- 0.00 Start at Market
- 0.15 Turn right onto Main Street
- 1.36 Turn Left onto Marshall Rd.
- 3.79 Turn Left, continue on Siloam Church Road.
- 8.65 Turn Right onto Old Hwy 246 S
- 8.86 Turn/Veer Left on Old Hwy 246 S toward Vines Rd.
- 9.68 Slight Right onto SC-702
- 10.34 Turn Left onto Watts Bridge Rd
- 12.21 Turn Left onto Port Royal Dr.
- 13.02 Turn Left onto Gulfport Dr.
- 13.36 Turn Right onto Port Royal Dr.
- 13.72 Turn Right onto Watts Bridge Rd.
- 15.59 At stop sign, continue straight ahead onto Wilson Bridge Rd.
- 18.12 Turn Left onto Hwy 246 S/ Cambridge St.
- 18.48 REST STOP #1
- 18.48 Turn Left onto Main St. West, becomes Golf Course Rd.
- 18.62 Turn Right onto Hwy 246 S/Saluda St.
- 19.57 Turn Right onto Johnston Rd..
- 20.36 Turn Left onto SC-248 S/S Cambridge St.
- 21.66 Turn Right onto Loudon Rd.
- 24.26 Continue Straight ahead onto Lebanon Church Rd
- 26.21 Turn Left onto Old Ninety Six Hwy
- 26.31 WATER STOP ONLY (MOUNT LEBANON CHURCH)
- 28.46 Turn Left onto Blyth Rd.
- 29.19 Cross over US-25 straight ahead to Florida Ave.
- 29.80 Turn Right onto the Heritage Trail.
- 32.36 Turn Left onto Edgefield St.
- 32.87 Turn Right onto Maxwell Ave.
- 32.94 Reach your destination at the Market.



CONTACTS:

EMERGENCY		911
COMMAND CENTER	RICHARD SENATORE	864-430-4550
SAG SUPPORT	JIM COX	864-992-5502
EMS SERVICES		864-942-8683



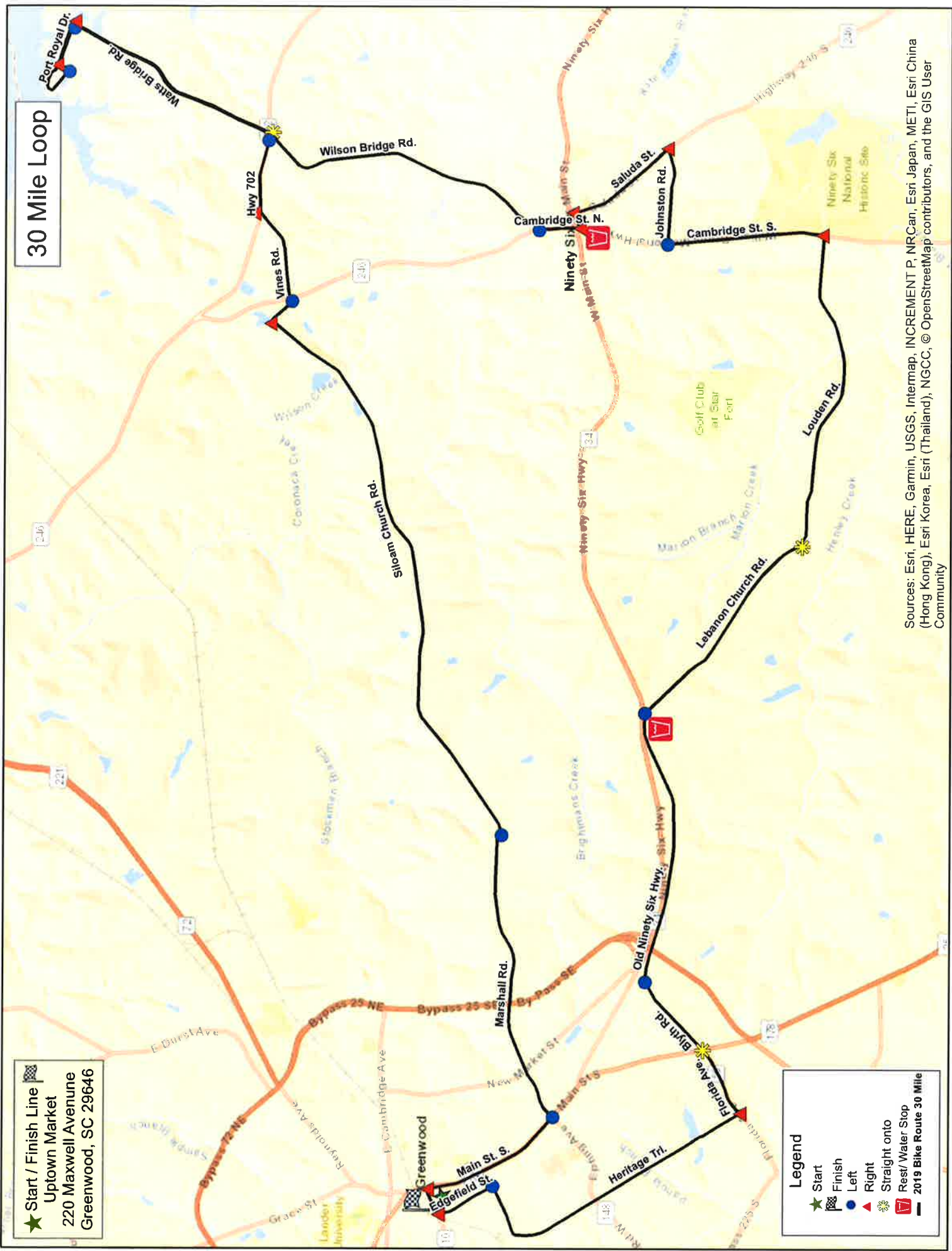
*** MILE ARE ESTIMATES AND BASED ON MAP MY RIDE CALCULATIONS**

30 Mile Loop

 Start / Finish Line
 Uptown Market
 220 Maxwell Avenue
 Greenwood, SC 29646

Legend

-  Start
-  Finish
-  Left
-  Right
-  Rest/Water Stop
-  2019 Bike Route 30 Mile



Sources: Esri, HERE, Garmin, USGS, Intermap, INCREMENT P, NRCan, Esri Japan, Esri Korea, Esri (Thailand), NGCC, © OpenStreetMap contributors, and the GIS User Community